

RSP

RiverOak Strategic Partners

4.12


Heritage Designation Plans

TR020002/APP/4.12

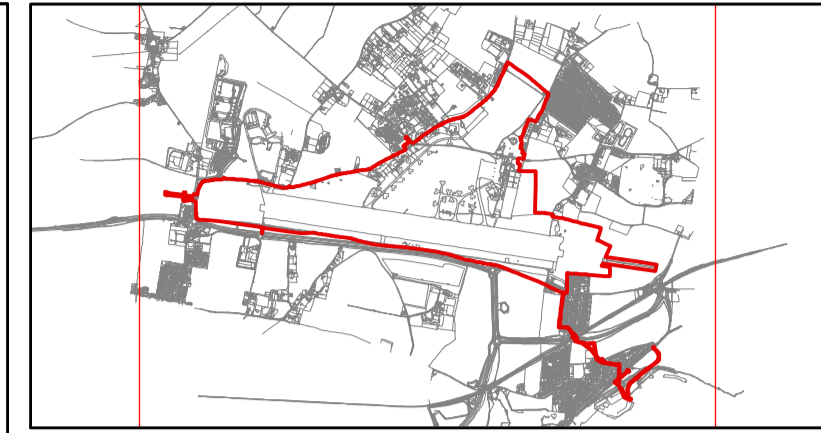
Project Name: Manston Airport Development Consent Order

Regulation: Regulation 5(2)(m) of the Infrastructure Planning (Applications: Prescribed Forms and Procedure) Regulations 2009, as amended

Date: July 2018



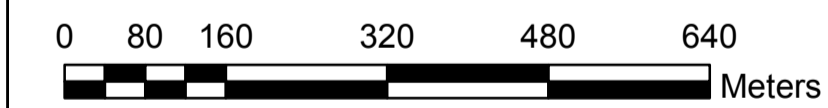
MANSTON AIRPORT DEVELOPMENT CONSENT ORDER
 HERITAGE DESIGNATIONS PLANS
 REGULATION 5(4)
 KEY PLAN
 THANET DISTRICT COUNCIL



Key Plan
 Scale: NTS

- KEY
- Order Limits
 - Sheet
 - Inset

- Notes
- OS Data obtained from emapsite™ May 2017:
 © Crown copyright and database rights 2017
 Ordnance Survey 0100031673

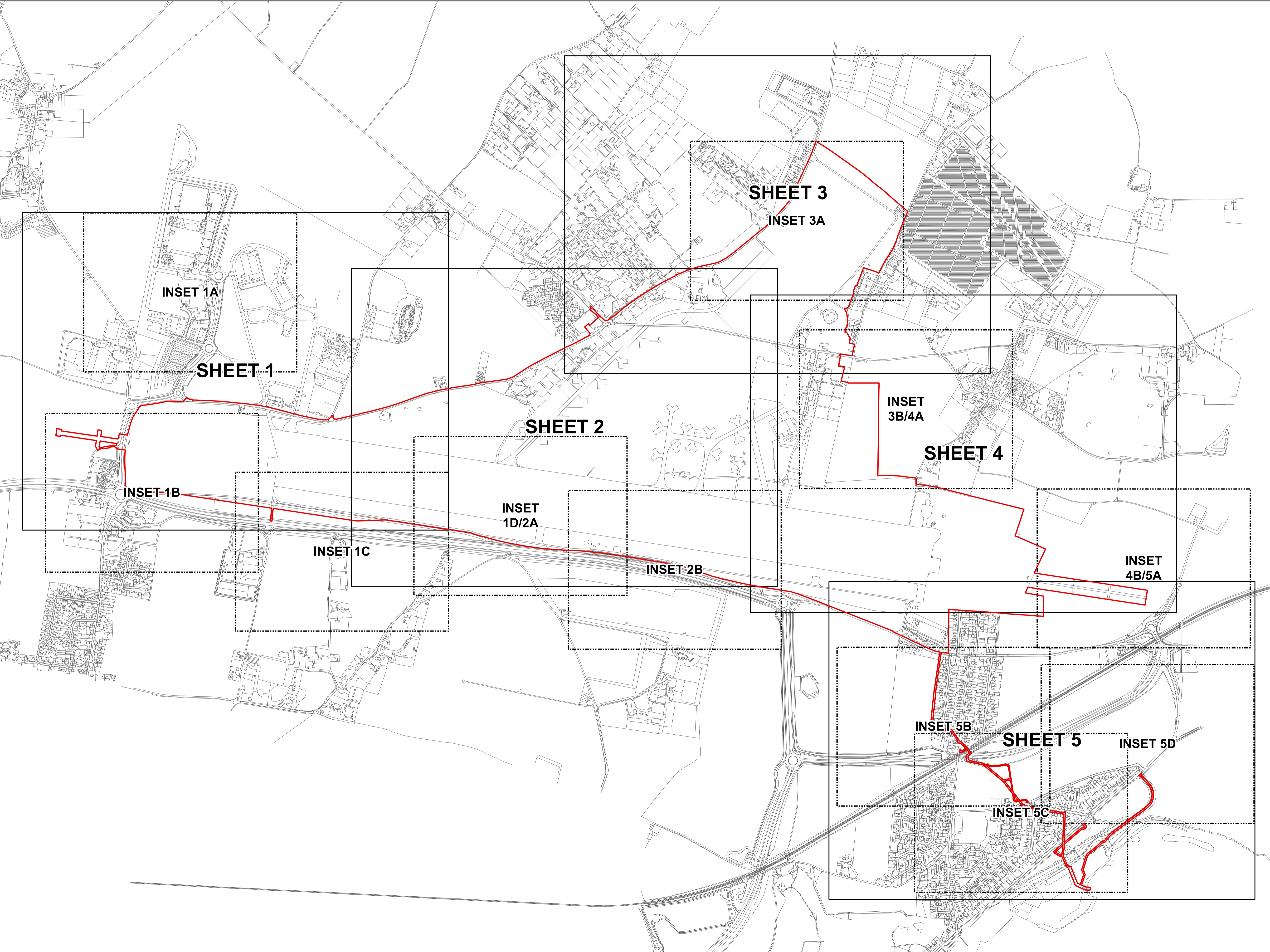



Rev	Description	By	Ckd	Apr	Date
A	FIRST ISSUE	-	-	-	21/05/2018

Project MANSTON AIRPORT
 DEVELOPMENT CONSENT ORDER

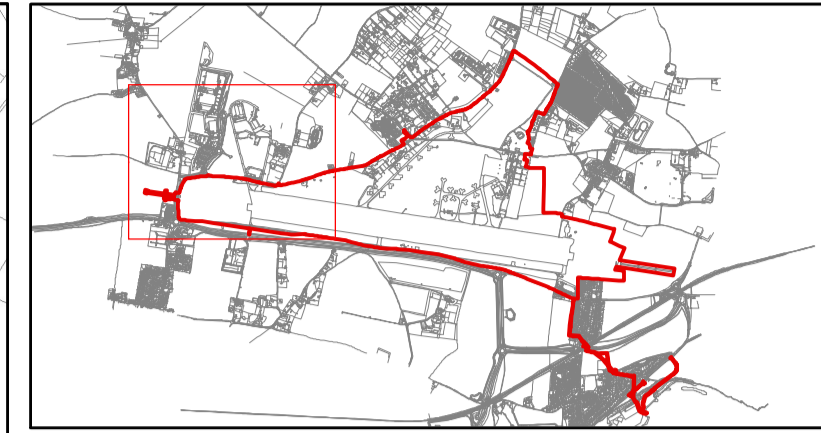
Title HERITAGE DESIGNATIONS PLANS
 REGULATION 5(4)
 KEY PLAN
 THANET DISTRICT COUNCIL

Document Number	Revision		
NK018417 - WSP - B01 - 01 - DR - S - 001	A		
Project Number	Originator	Zone	Level - Type - Role - Drawing Number
Application Number - TR020002			
Scale	Sheet Size	Sheet No	Status
1:7,500	A1	1 of 1	S. 56





**MANSTON AIRPORT DEVELOPMENT CONSENT ORDER
HERITAGE DESIGNATIONS PLANS
REGULATION 5(2)(m)
SHEET 1 OF 5
THANET DISTRICT COUNCIL**



Key Plan
Scale: NTS

KEY

- Order Limits
- Inset
- ▲ Listed building - Grade II*
- ▲ Listed building - Grade II
- Conservation area
- Non-designated heritage asset - Point
- Historic Environment Record event record - Point
- Historic Environment Record event record - Line
- Historic Environment Record event record - Area
- Sheet continuation line

Notes

1. OS Data obtained from emapsite™ May 2017.
© Crown copyright and database rights 2017
Ordnance Survey 0100031673

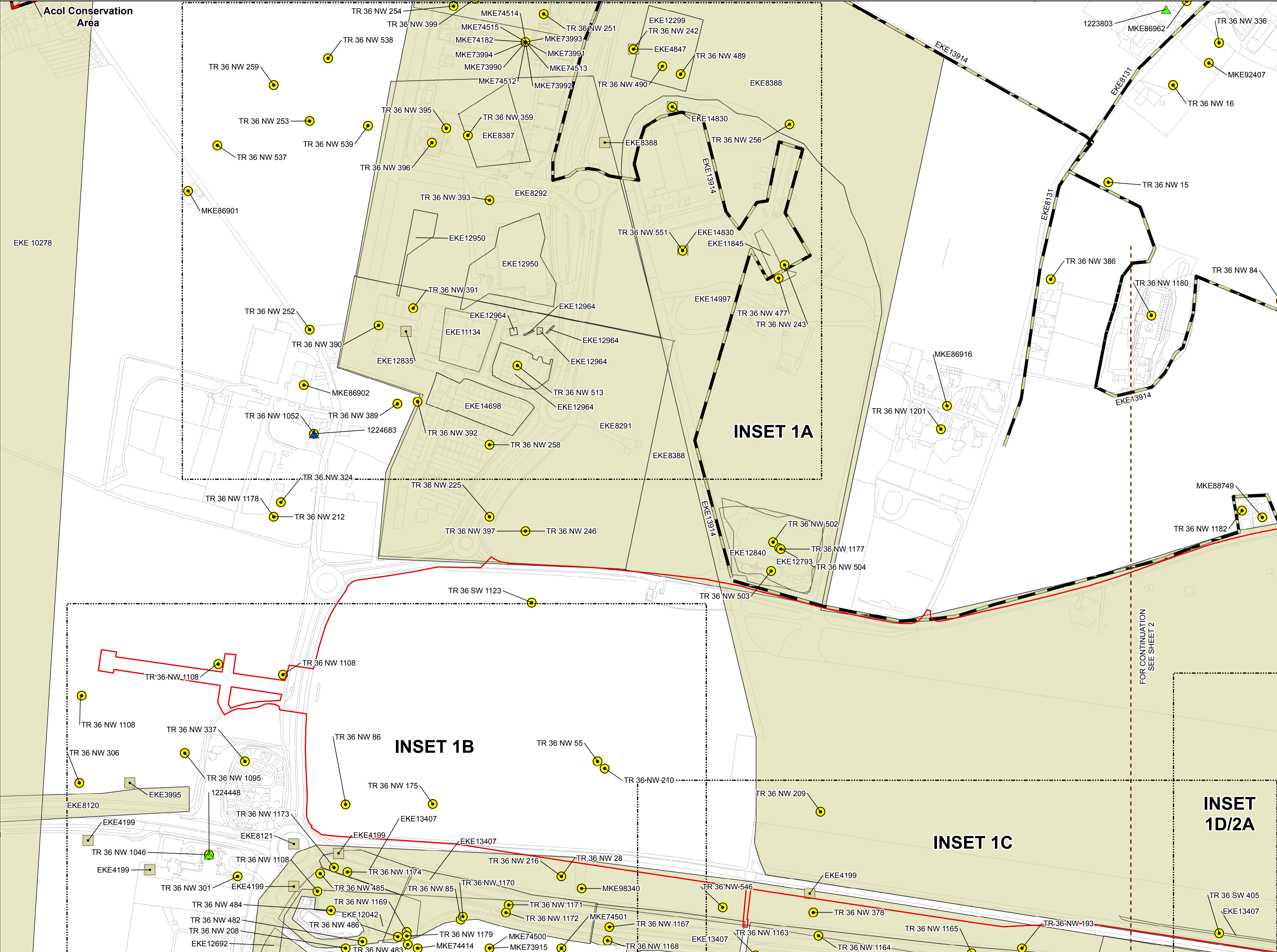


A	FIRST ISSUE	-	-	21/05/2018
Rev	Description	By	Ckd	Date


Project MANSTON AIRPORT
DEVELOPMENT CONSENT ORDER

Title HERITAGE DESIGNATIONS PLANS
REGULATION 5(2)(m)
SHEET 1 OF 5
THANET DISTRICT COUNCIL

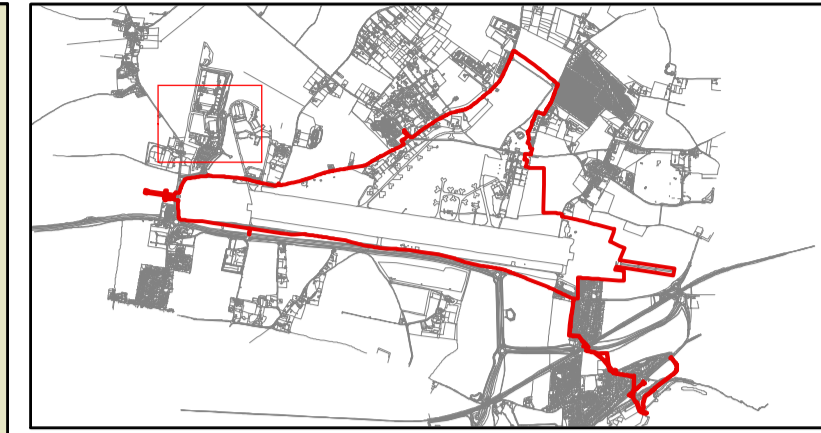
Document Number NK018417 - WSP - B01 - 01 - DR - S - 001	Revision A
Project Number Originator - Zone - Level - Type - Role - Drawing Number	
Application Number - TR020002	
Scale 1:2,500	Sheet Size A1
Sheet No 1 of 5	Status S. 56



FOR CONTINUATION
SEE SHEET 2



MANSTON AIRPORT DEVELOPMENT CONSENT ORDER
 HERITAGE DESIGNATIONS PLANS
 REGULATION 5(2)(m)
 INSET 1A TO SHEET 1 OF 5
 THANET DISTRICT COUNCIL



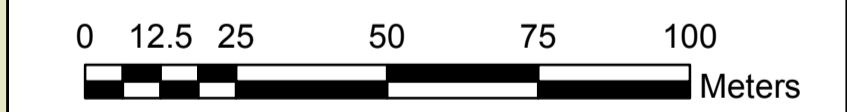
Key Plan
 Scale: NTS

KEY

- Order Limits
- ▲ Listed building - Grade II*
- Non-designated heritage asset - Point
- Historic Environment Record event record - Point
- Historic Environment Record event record - Line
- Historic Environment Record event record - Area

Notes

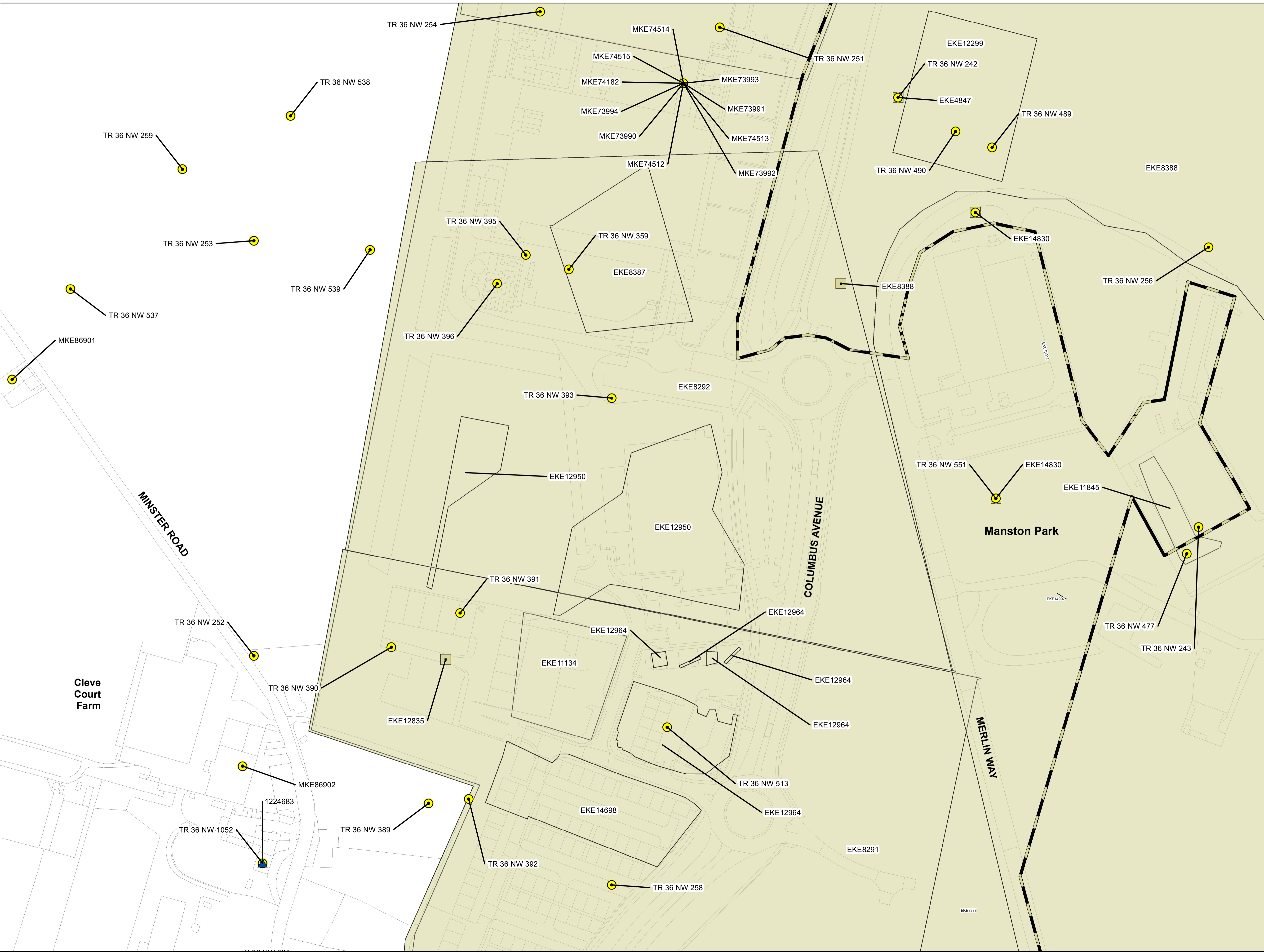
1. OS Data obtained from emapsite™ May 2017.
 © Crown copyright and database rights 2017
 Ordnance Survey 0100031673




A	FIRST ISSUE	-	-	-	21/05/2018
Rev	Description	By	Ckd	Apr	Date

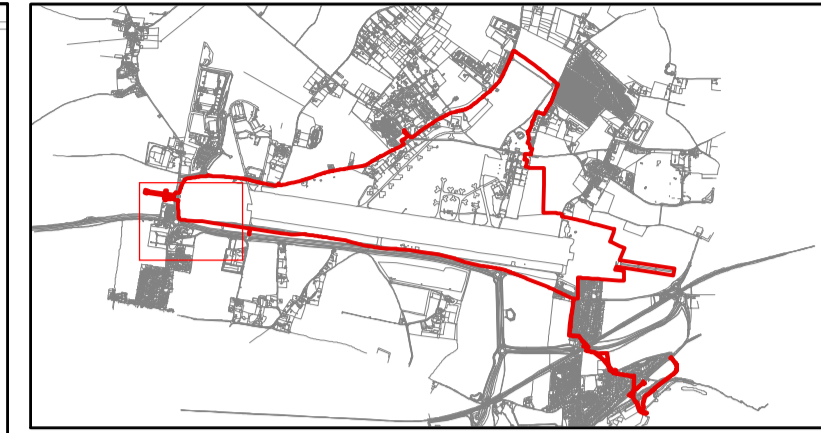
Project MANSTON AIRPORT
 DEVELOPMENT CONSENT ORDER
Title HERITAGE DESIGNATIONS PLANS
 REGULATION 5(2)(m)
 INSET 1A TO SHEET 1A OF 5
 THANET DISTRICT COUNCIL

Document Number	Revision		
NK018417 - WSP - B01 - 01 - DR - S - 001	A		
Project Number	Originator - Zone - Level - Type - Role - Drawing Number		
Application Number - TR020002			
Scale 1:1,250	Sheet Size A1	Sheet No 1A / 1 of 5	Status S. 56





MANSTON AIRPORT DEVELOPMENT CONSENT ORDER
 HERITAGE DESIGNATIONS PLANS
 REGULATION 5(2)(m)
 INSET 1B TO SHEET 1 OF 5
 THANET DISTRICT COUNCIL



Key Plan

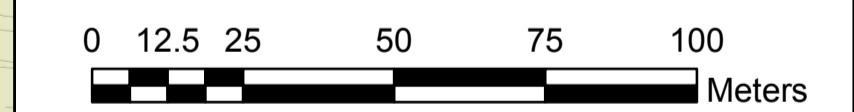
Scale: NTS

KEY

- Order Limits
- ▲ Listed building - Grade II
- Non-designated heritage asset - Point
- Historic Environment Record event record - Point
- Historic Environment Record event record - Area

Notes

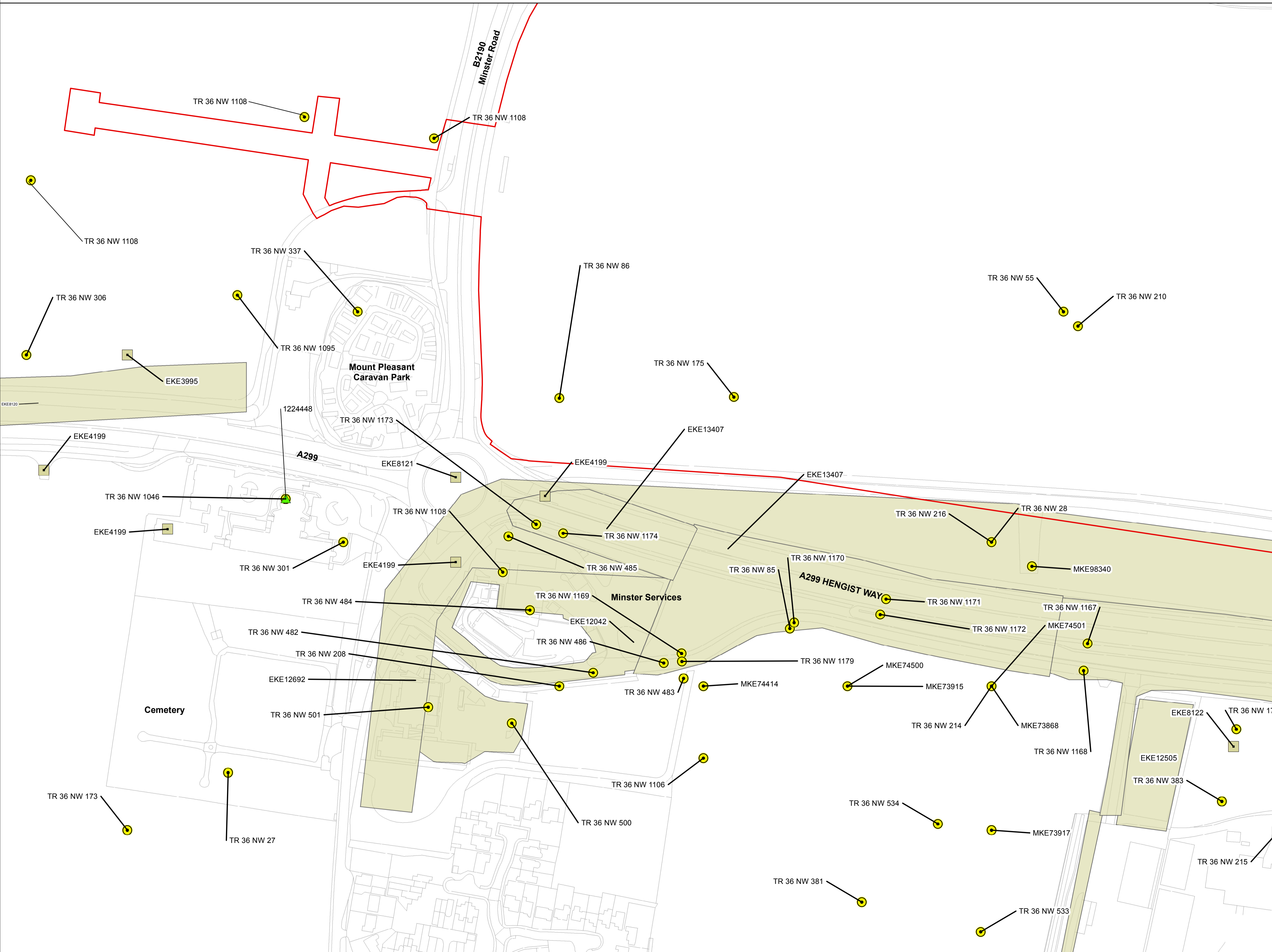
1. OS Data obtained from emapsite™ May 2017.
 © Crown copyright and database rights 2017
 Ordnance Survey 0100031673




Rev	Description	By	Ckd	Apr	Date
A	FIRST ISSUE	-	-	-	21/05/2018

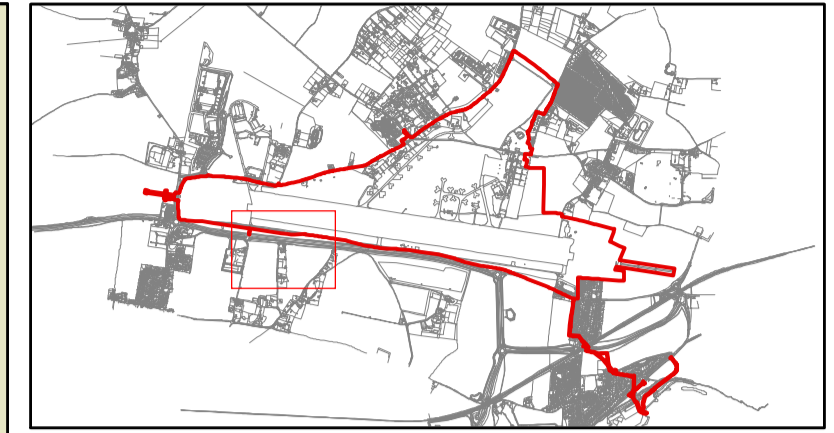
Project MANSTON AIRPORT
 DEVELOPMENT CONSENT ORDER
Title HERITAGE DESIGNATIONS PLANS
 REGULATION 5(2)(m)
 INSET 1B TO SHEET 1 OF 5
 THANET DISTRICT COUNCIL

Document Number	Revision		
NK018417 - WSP - B01 - 01 - DR - S - 001	-	-	A
Project Number	Originator - Zone - Level - Type - Role - Drawing Number		
Application Number - TR020002			
Scale	Sheet Size	Sheet No	Status
1:1,250	A1	1B / 1 of 5	S. 56





MANSTON AIRPORT DEVELOPMENT CONSENT ORDER
 HERITAGE DESIGNATIONS PLANS
 REGULATION 5(2)(m)
 INSET 1C TO SHEET 1 OF 5
 THANET DISTRICT COUNCIL



Key Plan
 Scale: NTS

KEY

- Order Limits
- ▲ Listed building - Grade II
- Scheduled monument
- Non-designated heritage asset - Point
- Historic Environment Record event record - Point
- Historic Environment Record event record - Area

Notes

1. OS Data obtained from emapsite™ May 2017.
 © Crown copyright and database rights 2017
 Ordnance Survey 0100031673

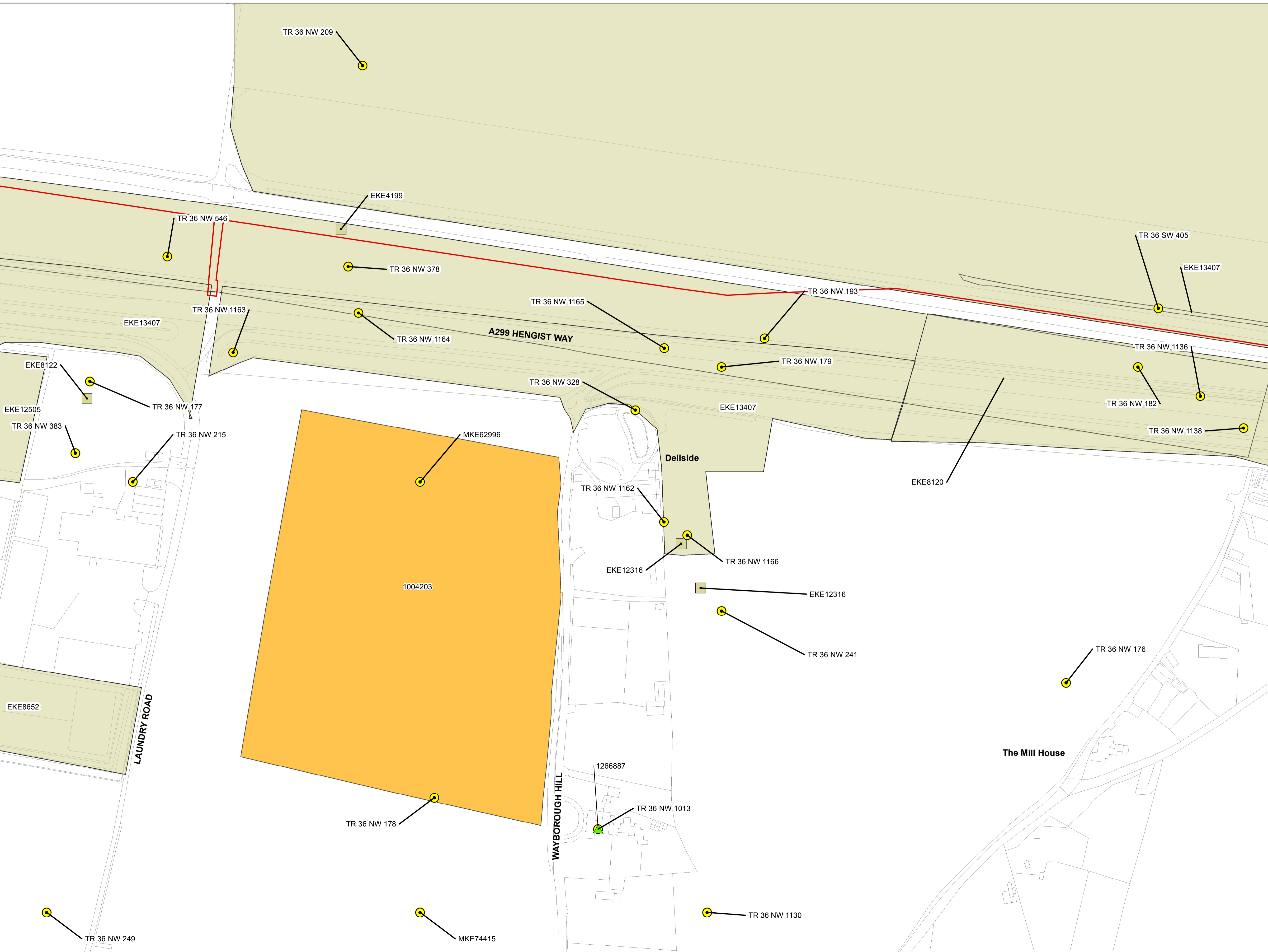



A	FIRST ISSUE	-	-	21/05/2018
Rev	Description	By	Ckd	Date

Project MANSTON AIRPORT
 DEVELOPMENT CONSENT ORDER

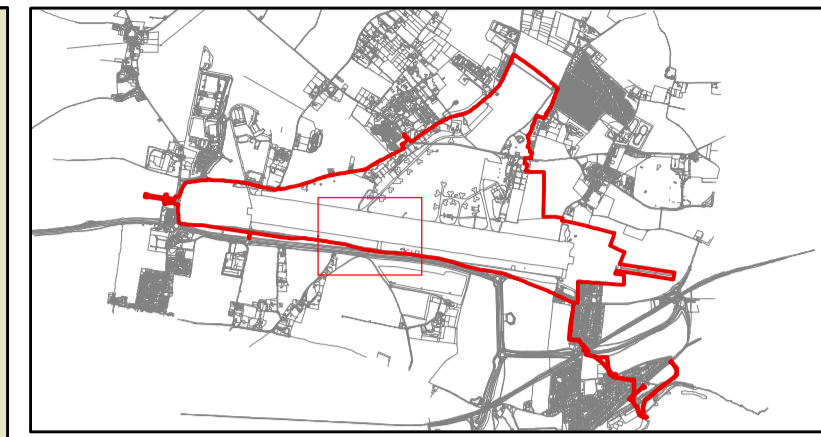
Title HERITAGE DESIGNATIONS PLANS
 REGULATION 5(2)(m)
 INSET 1C TO SHEET 1 OF 5
 THANET DISTRICT COUNCIL

Document Number	Revision		
NK018417 - WSP - B01 - 01 - DR - S - 001	A		
Project Number Originator - Zone - Level - Type - Role - Drawing Number			
Application Number - TR020002			
Scale 1:1,250	Sheet Size A1	Sheet No 1C / 1 of 5	Status S. 56





MANSTON AIRPORT DEVELOPMENT CONSENT ORDER
 HERITAGE DESIGNATIONS PLANS
 REGULATION 5(2)(m)
 INSET 1D/2A TO SHEETS 1 & 2 OF 5
 THANET DISTRICT COUNCIL



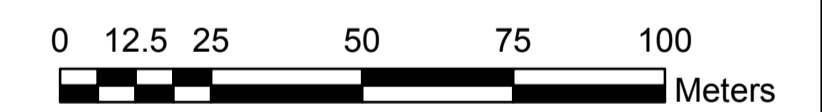
Key Plan
 Scale: NTS

KEY

- Order Limits
- Non-designated heritage asset - Point
- Historic Environment Record event record - Line
- Historic Environment Record event record - Area

Notes

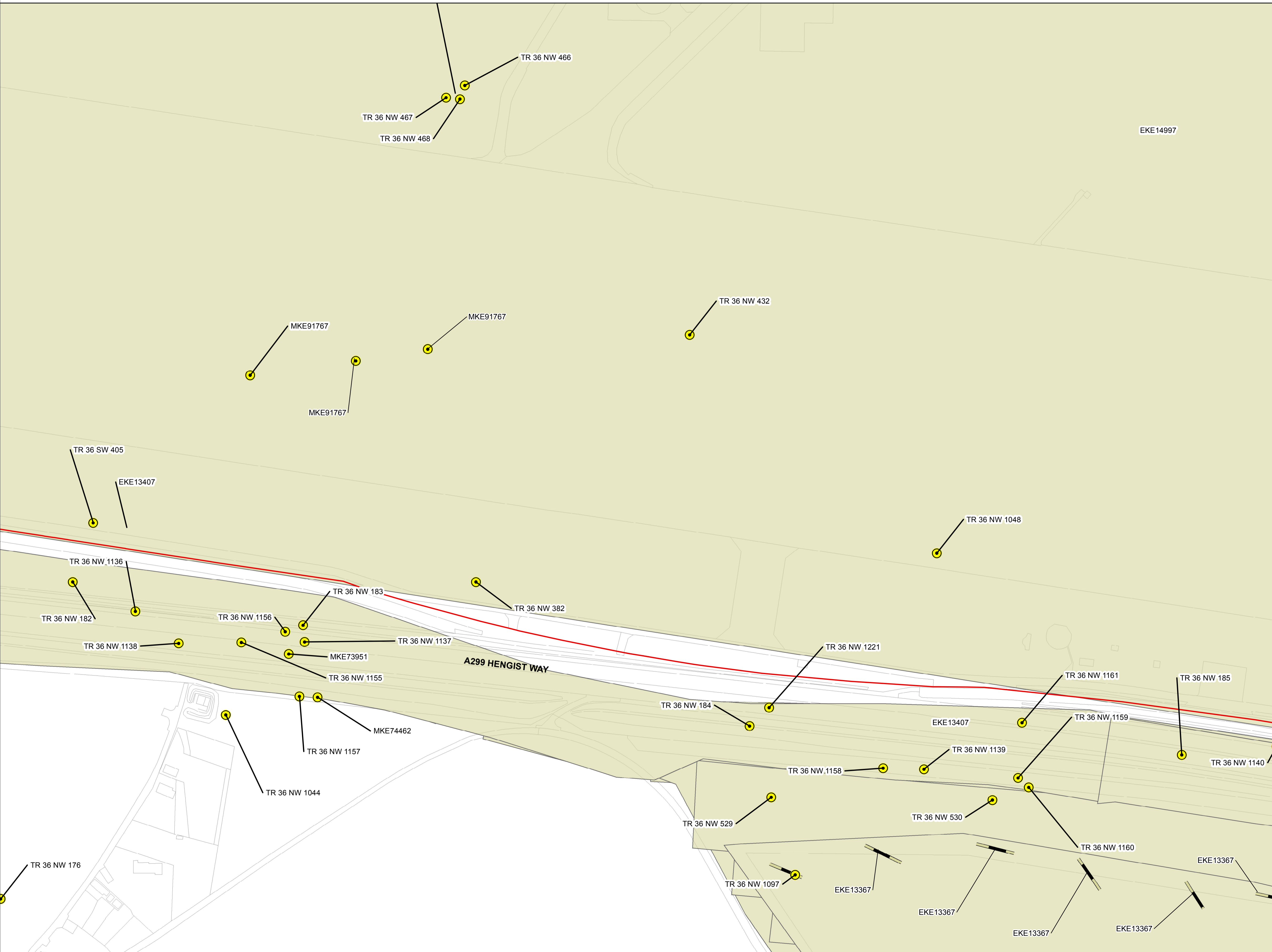
1. OS Data obtained from emapsite™ May 2017.
 © Crown copyright and database rights 2017
 Ordnance Survey 0100031673




Rev	Description	By	Ckd	Apr	Date
A	FIRST ISSUE	-	-	-	21/05/2018

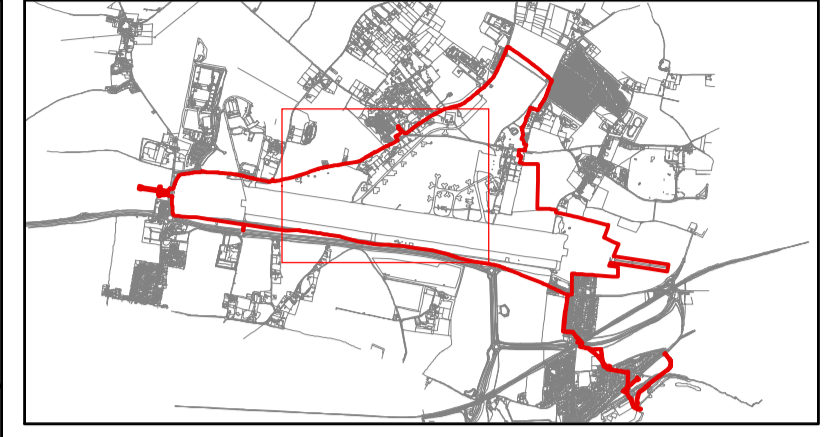
Project MANSTON AIRPORT
 DEVELOPMENT CONSENT ORDER
Title HERITAGE DESIGNATIONS PLANS
 REGULATION 5(2)(m)
 INSET 1D/2A TO SHEETS 1&2 OF 5
 THANET DISTRICT COUNCIL

Document Number	Revision		
NK018417 - WSP - B01 - 01 - DR - S - 001	A		
Project Number	Originator - Zone - Level - Type - Role - Drawing Number		
Application Number - TR020002			
Scale	Sheet Size	Sheet No	Status
1:1,250	A1	1D/2A / 1 & 2 of 5	S. 56





MANSTON AIRPORT DEVELOPMENT CONSENT ORDER
 HERITAGE DESIGNATIONS PLANS
 REGULATION 5(2)(m)
 SHEET 2 OF 5
 THANET DISTRICT COUNCIL

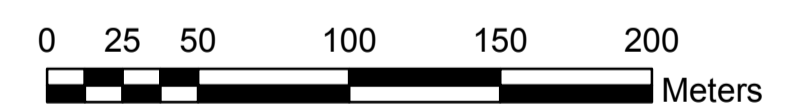


Key Plan
 Scale: NTS

- KEY**
- Order Limits
 - Inset
 - Non-designated heritage asset - Point
 - Historic Environment Record event record - Point
 - Historic Environment Record event record - Line
 - Historic Environment Record event record - Area
 - Sheet continuation line

Notes

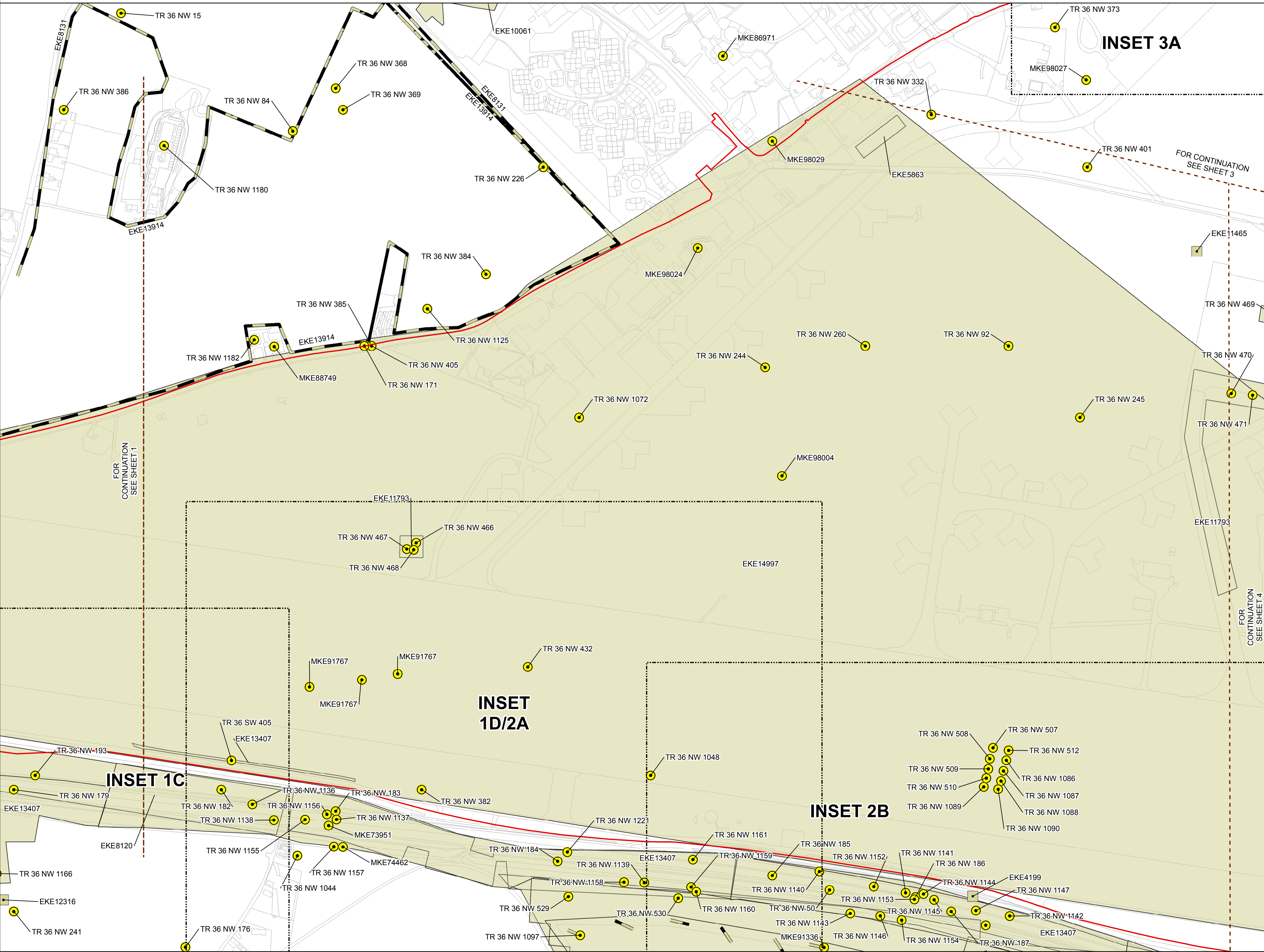
- OS Data obtained from emapsite™ May 2017.
 © Crown copyright and database rights 2017
 Ordnance Survey 0100031673



Rev	Description	By	Ckd	Apr	Date
A	FIRST ISSUE	-	-	-	21/05/2018

Project MANSTON AIRPORT DEVELOPMENT CONSENT ORDER
Title HERITAGE DESIGNATIONS PLANS REGULATION 5(2)(m) SHEET 2 OF 5 THANET DISTRICT COUNCIL

Document Number	Revision		
NK018417 - WSP - B01 - 01 - DR - S - 001	A		
Project Number	Originator - Zone - Level - Type - Role - Drawing Number		
Application Number - TR020002			
Scale	Sheet Size	Sheet No	Status
1:2,500	A1	2 of 5	S. 56



FOR CONTINUATION SEE SHEET 1

FOR CONTINUATION SEE SHEET 4


FOR CONTINUATION SEE SHEET 3

INSET 1D/2A

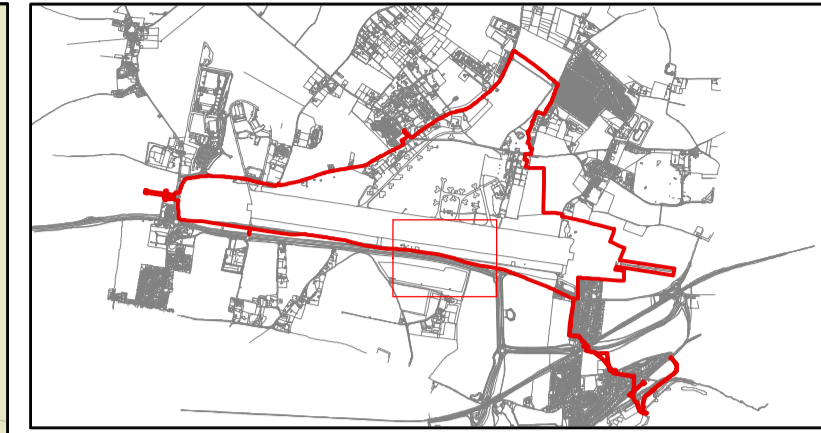
INSET 2B

INSET 1C

INSET 3A



MANSTON AIRPORT DEVELOPMENT CONSENT ORDER
 HERITAGE DESIGNATIONS PLANS
 REGULATION 5(2)(m)
 INSET 2B TO SHEET 2 OF 5
 THANET DISTRICT COUNCIL



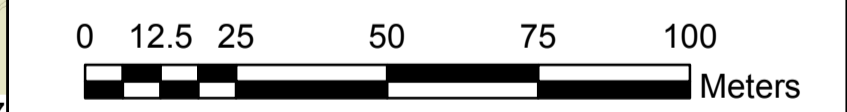
Key Plan
 Scale: NTS

KEY

- Order Limits
- Non-designated heritage asset - Point
- Historic Environment Record event record - Point
- Historic Environment Record event record - Line
- Historic Environment Record event record - Area

Notes

1. OS Data obtained from emapsite™ May 2017.
 © Crown copyright and database rights 2017
 Ordnance Survey 0100031673



Rev	Description	By	Ckd	Apr	Date
A	FIRST ISSUE	-	-	-	21/05/2018

Project MANSTON AIRPORT
 DEVELOPMENT CONSENT ORDER

Title HERITAGE DESIGNATIONS PLANS
 REGULATION 5(2)(m)
 INSET 2B TO SHEET 2 OF 5
 THANET DISTRICT COUNCIL

Document Number	Revision		
NK018417 - WSP - B01 - 01 - DR - S - 001	A		
Project Number	Originator - Zone - Level - Type - Role - Drawing Number		
Application Number - TR020002			
Scale	Sheet Size	Sheet No	Status
1:1,250	A1	2B / 2 of 5	S. 56

